

Trails of Tatum Park

Tatum Park has more than 6 miles of multi-use trails. Walkers, runners, bicyclists and equestrians can watch the colors change each season on winding paths through stands of tulip trees, and red and chestnut oaks. Or, enjoy the quiet landscape on trails through beautiful fields and meadows.




Please plan your route, take a trail map with you, and follow signs to remain on marked trails. Also, wear appropriate safety gear and obey the rules of protocol: bicyclists yield to all other trail users; pedestrians yield to equestrians.

You may notice that many field edges are mowed to provide additional access. These are not marked trails.



NOTE: At a brisk pace, it takes approximately 20 minutes to walk 1 mile (1.6 km).

Trail Key

Restricted Trails: Foot Traffic Only

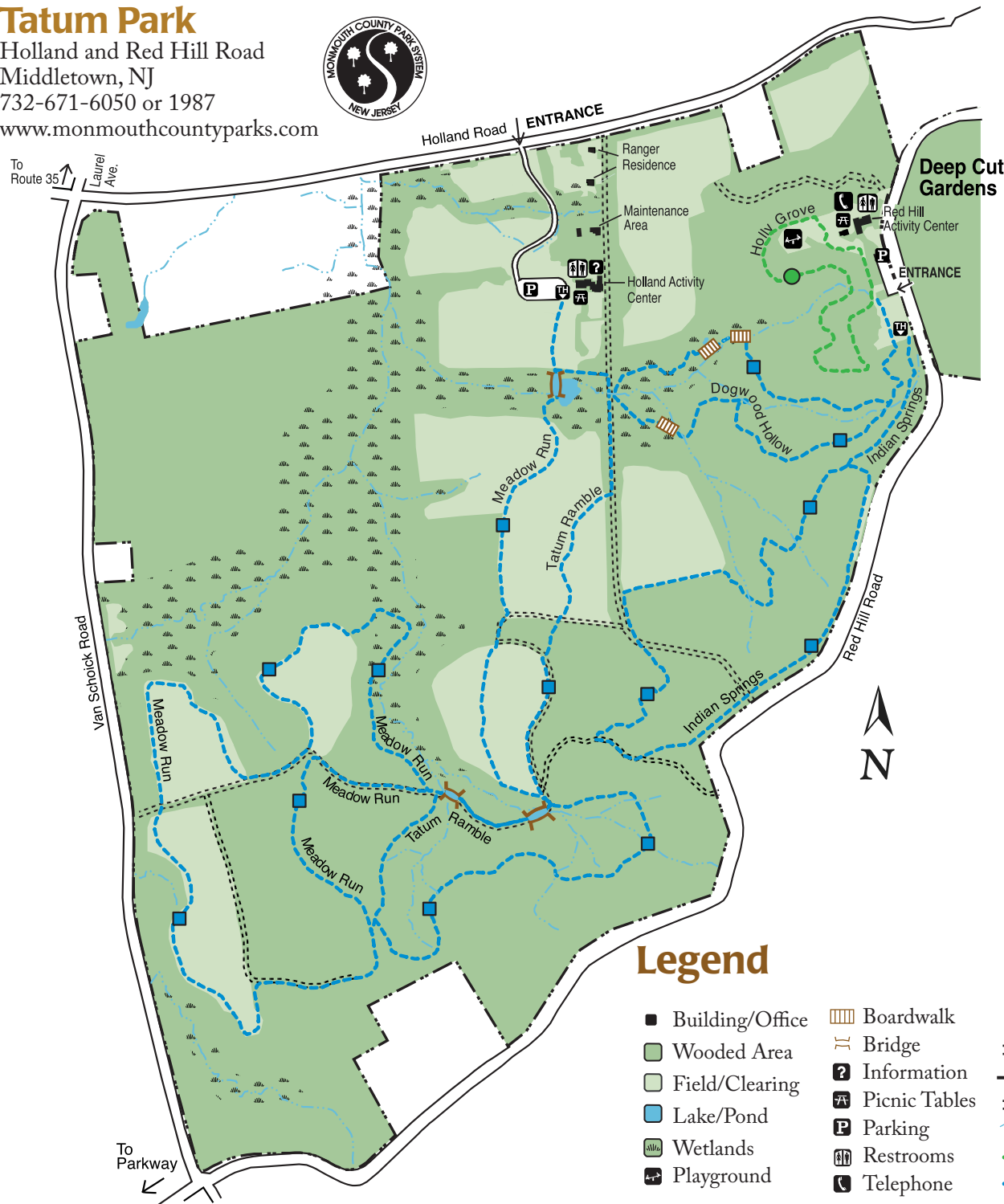
-  **HOLLY GROVE:** This EASY 0.6 mile (1.0 km) trail loops through a magnificent grove of holly trees.
-  **DOGWOOD HOLLOW:** Travel by streams and through an intimate forest setting on this MODERATE 0.9 mile (1.5 km) loop.
-  **INDIAN SPRINGS:** Enjoy a country stroll beside Red Hill Road, then travel into the Tatum woods on this MODERATE 1.2 mile (1.9 km) trail.

Multi-use Trails: Open to All Users




-  **TATUM RAMBLE:** Explore both field and forest on this MODERATE 1.4 mile (2.3 km) trail. Make sure to note the stands of towering Tulip Poplar and old species of beech and oak.
-  **MEADOW RUN:** This MODERATE trail is the park's longest at 2.3 miles (3.7 km). It travels along the many beautiful meadows for which this park is known.

Tatum Park

Holland and Red Hill Road
 Middletown, NJ
 732-671-6050 or 1987
www.monmouthcountyparks.com























Trail Standards

-  **EASY:** short, well-maintained or paved trails intended for casual walking
-  **MODERATE:** longer trails with some grades/obstructions; intended for hiking, equestrians and all-terrain bicycles (may be suitable for some walkers and runners)
-  **CHALLENGING:** long, more primitive trails with step grades/obstructions; intended for hardy experienced hikers, equestrians, and all-terrain bicyclists



Legend

- | | | |
|---|---|--|
|  Building/Office |  Boardwalk |  Trailhead |
|  Wooded Area |  Bridge |  Paved Trail |
|  Field/Clearing |  Information |  Property Line |
|  Lake/Pond |  Picnic Tables |  Maintenance Road |
|  Wetlands |  Parking |  River/Stream |
|  Playground |  Restrooms |  Easy Trail |
| |  Telephone |  Moderate Trail |

