
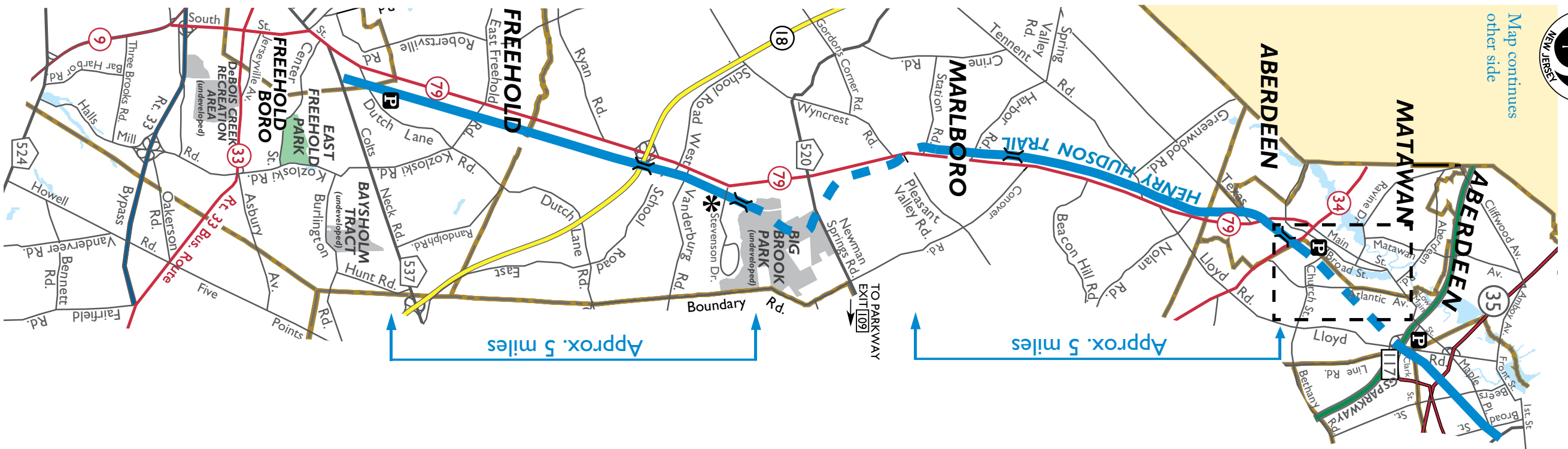




From the marshy regions of the Bayshore (Highlands to Aberdeen) to the woods and fields of Marlboro and Freehold, the Henry Hudson Trail offers a wonderfully changing landscape as it traverses the County. The varied scenery, as well as the beautifully maintained conditions, are just two reasons why this trail was selected to be part of the National Rails-to-Trails Network. The Park System is proud to have earned this distinction, along with other unused rail corridors that have been transformed into vibrant community recreational trails.



Henry Hudson Trail (South-12 miles)
732-495-2115 • 732-842-4000

Monmouth County Park System

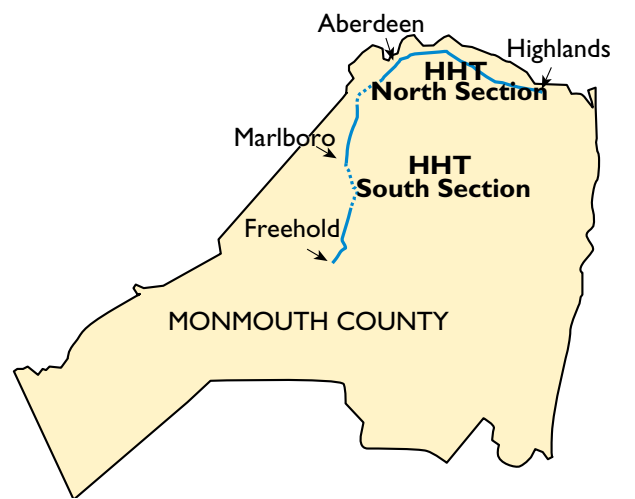
Henry Hudson Trail

Monmouth County, NJ



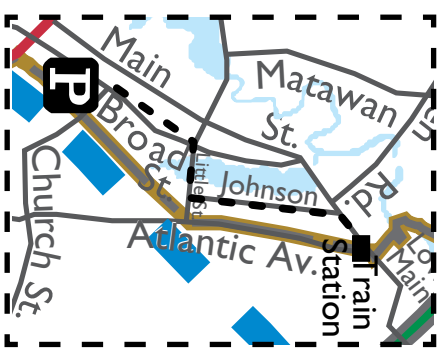
www.monmouthcountyparks.com

The Henry Hudson Trail (HHT)



LEGEND

- Open Paved Section of Trail
- Open Unpaved (gravel) Section of Trail
- Future Section of Trail
- Bridge
- Parking
- Restroom
- Portable Toilet



"Share the Road"

An on-street bicycle route now connects the Church/Broad St. Parking Area to the Matawan Train Station. Follow Broad St. north, turn right on Little St., then left onto Johnson Ave.

* MARLBORO Stevenson Dr.

Limited on-street Parking
From Rt 79. Follow to Stevenson Dr. in Marlboro for on street parking.

Coming Soon!
Parking/trail access from Big Brook Park.

P FREEHOLD Dutch Lane Rd

From Rt 79 South. Turn left onto Kozloski Rd in Freehold. Follow for 0.5 miles and turn right onto Dutch Lane Rd. Follow for 1 mile, turn right into lot behind the Monmouth County Sheriff's Office/Care Center.

From Route 18 North. Exit 22 to Route 537 West.

Travel Rt 537 for 1 mile and turn right onto Kozloski Rd. Follow to left on Dutch Lane Rd. Follow for 1 mile, turn right into lot behind Monmouth County Sheriff's Office/Care Center.

From Rt 33 West. In Freehold, turn right onto Kozloski Rd. Turn left onto Dutch Lane Rd. Follow for 1 mile, turn right into lot behind Monmouth County Sheriff's Office/Care Center.



A10083 04/10

Welcome to the Henry Hudson Trail

This mostly paved, 10-foot wide, 24-mile long trail is a former railroad right-of-way. It is relatively flat, traveling through both man-made and natural environments. Much of the trail is tree-lined, though some parts have views of surrounding wetlands, streams and fields. The 12-mile North Section travels east to west, roughly parallel to Route 36 from the Highlands through the Bayshore to Aberdeen. The 12-mile South Section is still under construction but almost 10 miles are now open for use. Eventually, the trail will travel continuously from Highlands, west and south through the heart of Monmouth County to Freehold.

About the Trail

- **Hours:** open from dawn to dusk
- **Multi-Use:** walkers, runners, bicyclists and equestrians are welcome (motorized vehicles are not allowed)
- **Pets Allowed:** Dogs must be on a leash and under control; pet/horse clean up is required
- **Protocol:** Bicyclists yield to all trail users, pedestrians yield to equestrians
- **Safety Gear:** Bicyclists, in-line skaters and skate-boarders under age 17 are required to wear a helmet. (Appropriate safety gear is recommended for everyone.)
- **Amenities:** There is one restroom in Atlantic Highlands at the Henry Hudson Trail Activity Center on Route 36, open every day from 8am to 1/2 hour before dusk. There are no other restrooms or water fountains on the trail itself.
- **Route Planning:** At a brisk pace, it takes about 20 minutes to walk 1 mile (1.6 km). Please stay aware of travel distance; unless you have arranged for pick-up, you will need to travel back the way you came.
- **Parking/Trail Access:** See maps.

Please adhere to all posted rules. Alcoholic beverages are **not** permitted.

Park Rangers who maintain and supervise the trail are vested with police powers.



Henry Hudson Trail (North-12 miles)

732-842-4000 (Questions/Concerns)

732-495-2115 (Ranger Station)



Map continues other side

P ABERDEEN/KEYPORT Gerard Ave/Clark St-Lloyd Rd/ Broadway

Parkway North to Exit 117. Bear right onto Hwy 35 South, then U-Turn left onto "35 North Matawan/Amboys." Head back toward the Parkway, turn right at Clark St. Go straight through the first light, to lot on right.

Parkway South to Exit 117A. (Aberdeen) After toll, turn left onto Lloyd Rd. Cross overpass. At first light, turn left onto Gerard Ave, lot is on the right.

P UNION BEACH Rt 36 to Seagate Ave

From Rt 36. Turn onto Seagate Ave, and follow for 4 blocks. Turn left onto Morningside (at stop sign), pass the school, turn right onto Wilson Ave.



P NORTH MIDDLETOWN McMahon Park, Rt 36 to Atlantic Ave

From Rt 36. Turn onto Atlantic Ave and follow to McMahon Park lot on left.



Multiple road signs near each parking area guide drivers to trail access points.

P ATLANTIC HIGHLANDS Henry Hudson Trail Activity Center, #945 Rt 36 (near Avenue D)

From Rt 36. Turn into parking lot for Activity Center near Avenue D (white building).

Coming in the Future! "Share the Road" An on-street bicycle route will eventually connect Popamora Point to the reconstructed Highlands Bridge (at Sandy Hook).

P HIGHLANDS Popamora Point

From Rt 36. Take S. Linden Ave. (jughandle), left onto Waterwitch Ave., then left onto Shore Dr.

